

Big Wheel of Kent cycle ride: Whitstable to Canterbury

===== Key to route guide information

Sign text is in italics

Road/street names are underlined

Village names are in bold

⚠ Take care. The more symbols, the more care needed.

🚲 Cycle route, with route number

Directions: L: left R: right SO: straight on FWD: forward

Road layout: J: junction T: T-junction X: crossroads Y: fork
RBT: roundabout

Abbreviations: SP: signpost NSP: no signpost PH: Public house

7 miles approx.		Start 11:00
Miles	km	From the Whitstable station (London-bound side)...
0.00	0.00	Cross from station into <u>Seymour Avenue</u> , opposite. SP <i>Canterbury</i> 🚲 1
0.12	0.20	L into <u>All Saints Close</u> SP 🚲 1
0.29	0.47	Opposite No. 60, zig-zag L then R onto <u>Invicta Way (Crab & Winkle Way)</u> SP 🚲 1 (This is the actual Crab & Winkle Line track bed).
0.91	1.47	SO to end of Invicta Way. At T, R into ⚠ <u>South Street</u> SP <i>Canterbury</i> 🚲 1 (Penny-Farthing sculpture)
1.18	1.90	SO until last house on R. R onto traffic-free path SP 🚲 1
1.62	2.61	SO over <u>Thanet Way</u> into Clowes Wood
1.99	3.20	Near top of climb L. SP 🚲 1
2.09	3.36	At top of climb R, downhill. SP 🚲 1 SO, passing under power cables

Et en Français...

Texte de poteau indicateur est en italiques

Un nom de rue/route est souligné

Un nom de village est en caractères gras

⚠ Attention! Plus symboles – plus d'attention ont eu besoin.

🚲 piste cyclable, avec numero

Directions: L: gauche R: droite SO: tout droit
FWD: allez en avant

Agencement: J: jonction T: croisement X: carrefour Y: fourche
RBT: rond-point









Abbreviations: SP: Poteau indicateur (ou panneau)

NSP: Pas de Poteau indicateur

PH: Taverne (Pub)

RH: La main droite

2.69	4.33	R at T SP <i>Canterbury</i> 🚲 1 (Adjacent to Winding Pond rest and picnic area)
3.05	4.90	At T, L SP 🚲 1
3.58	5.76	SO at <u>Chapel Lane</u> SP 🚲 1
4.15	6.67	⚠⚠ SO at <u>Tyler Hill Road</u> SP 🚲 1
4.75	7.65	SO at T at University of Kent. SP 🚲 1 (Ignore cycle route signs to L)
5.01	8.06	R on cycle path at T with <u>Whitstable Road</u> (Opposite Kent College)
5.15	8.29	Cross the road using the toucan crossing. Continue on the cycle path on the other side.
5.25	8.45	R into <u>Neals Place Road</u> , passing water tower. (Magnificent view of the cathedral to your left not long afterwards)
5.53	8.90	SO onto cycle path SP <i>City Centre</i> 🚲 1
5.92	9.53	L at T on path after cycling round entire edge of Dukes Meadow. SP 🚲 1

5.96	9.59	FWD on <u>Westgate Court Avenue</u>
6.17	9.92	L into <u>Fisher Road</u> SP <u>Canterbury</u>  1
6.23	10.02	SO (R) onto cycle path SP  1
6.30	10.14	L onto <u>London Road</u> outside Victoria Hotel. SP  1 Join cycle path shortly thereafter.
6.35	10.21	Cross London Road using toucan crossing. SP <u>City Centre</u>  1
6.36	10.23	L on cycle path leading to <u>Queens Avenue</u> avoiding underpass.
6.42	10.33	SO (R) into <u>Queens Avenue</u>
6.64	10.69	SO (L-R) into <u>Whitehall Bridge Road</u> . SP  1 SO past bollards over railway bridge
6.74	10.85	Almost straight away, R into <u>Whitehall Road</u> . Pass under <u>Rheims Way</u> .
6.89	11.09	L onto cycle path around edge of Toddlers Cove Car Park.
6.98	11.23	At Y, sharp L, then bridge over river.
7.12	11.46	FWD following path beside river under Rheims Way
7.22	11.62	L at T. St. Mildred's Church visible on L.
7.24	11.65	R into <u>Gas Street</u> . SP  18
7.30	11.75	At junction with <u>Castle Street</u> , SO onto cycle path, passing Castle Row car park on L. SP  18
7.35	11.82	SO over <u>Castle Row</u> into Dane John Gardens. SP  18
7.43	11.95	Finish at Big Wheel of Kent cycling celebration.



Maps and data CC-by-SA¹ OpenStreetMap² and contributors

The Big Wheel of Kent³ is organised by Spokes East Kent Cycle Campaign⁴.

¹ <http://creativecommons.org/licenses/by-sa/2.0/>

² <http://www.openstreetmap.org/>

³ <http://www.bigwheelofkent.org.uk/>

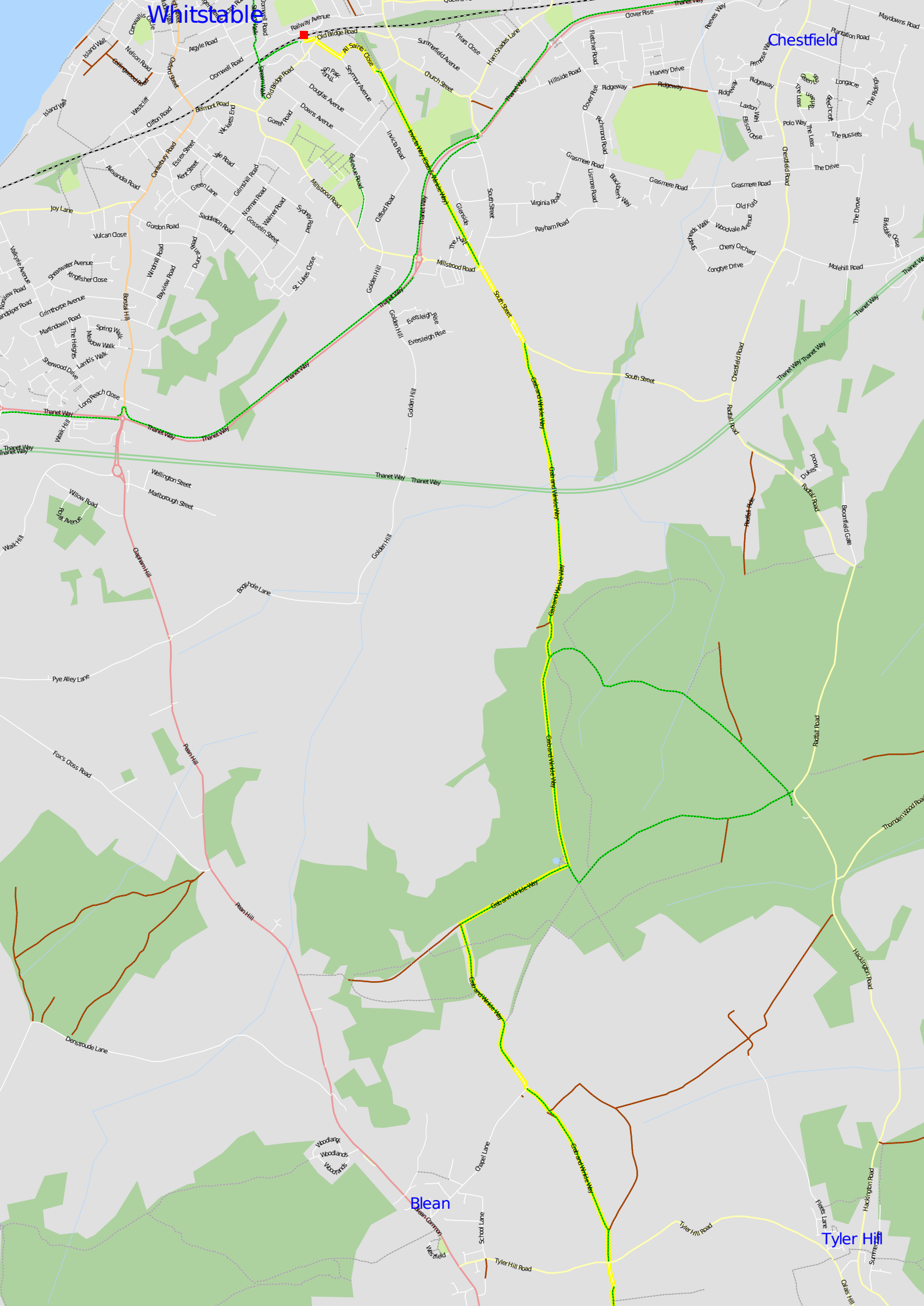
⁴ <http://www.spokeseastkent.org.uk/>

Whitstable

Chestfield

Blean

Tyler Hill



Tyler Hill



Canterbury

Station Road East