

Big Wheel of Kent cycle ride: Circular ride to Goodnestone

===== Key to route guide information

Sign text is in italics

Road/street names are underlined

Village names are in bold

⚠ Take care. The more symbols, the more care needed.

🚲 Cycle route, with route number

Directions: L: left R: right SO: straight on FWD: forward

Road layout: J: junction T: T-junction X: crossroads Y: fork
RBT: roundabout

Abbreviations: SP: signpost NSP: no signpost PH: Public house

Et en Français...

Texte de poteau indicateur est en italiques

Un nom de rue/route est souligné

Un nom de village est en caractères gras

⚠ Attention! Plus symboles – plus d'attention ont eu besoin.

🚲 piste cyclable, avec numero



















Directions: L: gauche R: droite SO: tout droit
FWD: allez en avant

Agencement: J: jonction T: croisement X: carrefour Y: fourche
RBT: rond-point

Abbréviations: SP: Poteau indicateur (ou panneau)
NSP: Pas de Poteau indicateur
PH: Taverne (Pub)
RH: La main droite

26 miles approx. Start 10:30		
Miles	km	From the Dane John Gardens...
0.00	0.00	Exit (by toilets) R into <u>Castle Row</u> .
0.03	0.05	R at T <u>Castle Street</u> , then past bollards
0.11	0.19	L at offset X <u>Beer Cart Lane</u>
0.15	0.24	R at T <u>Stour Street</u> opp. Museum of Canterbury, then past bollards
0.20	0.32	SO at offset X across High Street <u>Best Lane</u>
0.30	0.48	SO at X <u>King Street</u> follow road to R Then L (SO) at T by crooked building
0.55	0.89	R at J. SP 🚲 1 Immediate L (SO) <u>New Ruttington Lane</u> FWD on cycle path to Toucan crossing
0.69	1.11	SO at Toucan crossing. SP 🚲 1 Immediate L onto shared-use path. SP <i>Council Offices</i> <u>Falala Way</u>
0.90	1.45	SO at crossing. Council offices on the right
0.98	1.58	R at T onto road. SP <i>Sturry</i> 🚲 1
1.08	1.74	R (SO) at J. SP <i>Sturry</i> 🚲 1 FWD onto shared-use path. SP 🚲 1
1.17	1.88	Immediate R onto shared-use path SP 🚲 1 (Anti-motorbike barrier) FWD to Fordwich
2.86	4.60	R at T onto road. SP 🚲 1 <i>George & Dragon</i> PH.
Diversion to place of interest		L (SO) at RH bend and immediate L to see ancient town hall (Mairie ancienne).
3.06	4.92	L (SO) at RH bend. SP 🚲 1 <u>Well Lane</u>
3.46	5.57	L at T. SP 🚲 1
4.66	7.50	R at J. SP <i>Littlebourne</i> ⚠ Steep downhill ⚠ sharp bend at the bottom
5.16	8.30	SO at X. FWD to Littlebourne

6.16	9.91	L at T. SP <u>Wickham Nargate Street</u>
6.76	10.88	R at J. NSP. <u>Drill Lane</u> (brown SP <u>Duke William, Ickham</u>)
6.96	11.20	R at T. NSP. FWD through Ickham
8.16	13.13	  R at T. (A257) SP <u>Bramling</u> Immediate L. SP <u>Wingham Well</u>
8.36	13.45	L at J in Wingham Well. <u>Watercress Lane</u>
8.76	14.10	L at T. NSP and FWD up to main road
9.26	14.90	R at T. SP <u>Barham</u>
9.46	15.22	L at J. SP <u>Goodnestone Crockshard Lane</u>
10.26	16.51	R at Y. SP <u>Goodnestone</u> FWD to Goodnestone
10.76	17.32	R at staggered X FWD to Goodnestone Park Gardens on the right ***** Café for refreshments ***** Return to X where R. SP <u>Chillenden</u>
11.56	18.60	R at X. SP <u>Aylesham</u>
12.36	19.89	L at J after RH bend. SP <u>Aylesham</u>
13.31	21.98	SO at X. SP <u>Aylesham</u> FWD through Aylesham
13.66	22.06	R at J (road island). SP <u>Barham Spinney Lane</u>
14.71	23.67	L just before T with B2046 FWD to Womenswold
15.51	24.96	R at T. NSP
15.91	25.60	L at T. SP <u>Barham</u> (B2046)
16.11	25.93	SO (1 st exit) at RBT. <u>Folkestone A260</u> Bridge over dual carriageway (A2) R at T. SP <u>Canterbury</u> Immediate L at J. SP <u>Elham</u>
16.81	27.05	R at X. SP <u>Barham Church</u>
17.31	27.86	R at X. <u>Valley Road</u> FWD through Barham
19.01	30.59	L at staggered X. SP <u>Bishopsbourne</u> Sign for Mermaid PH FWD through Bishopsbourne. Mermaid PH
19.61	31.56	R at T. SP <u>Bridge</u> opposite 'Oswalds' – former home of writer Joseph Conrad
19.71	31.72	L at J. NSP
20.71	33.33	L at T. NSP Immediate R at J. SP  17 <u>Patricbourne Road</u>

		FWD through Patricbourne
21.71	34.94	SO (1 st exit) at mini-RBT SP <u>Canterbury</u>    Immediately R at J. SP  16
22.61	36.39	R (SO) at J. SP  16
22.86	36.79	 Possible gate across track  Deep pot-holes
23.16	37.27	SO at X. SP  16
23.21	37.35	 Possible gate across track
23.76	38.24	R (SO) at T.
23.86	38.40	L at mini-RBT. NSP
24.11	38.80	L at T. SP <u>Canterbury</u>  16    Immediate R into <u>North Holmes Road</u>
24.48	39.40	R at T. SP <u>Council Offices</u> <u>Old Ruttington Lane</u> (Contraflow)
24.57	39.54	SO at Toucan crossing. SP  1
24.68	39.72	L into <u>Union Place</u> NSP
24.74	39.82	L at T. SP  1 (Kings Mile)
24.86	40.01	R into <u>St Radigund's Street</u> SP  1
24.98	40.20	L at J  potholes into <u>Knotts Lane</u>
25.03	40.28	R at T <u>King Street</u> continue SO <u>Best Lane</u>
25.19	40.54	SO at X <u>Stour Street</u>  pedestrians in High St
25.70	41.50	L at <u>Rosemary Lane</u> SO at X <u>Castle Row</u>
26.00	42.00	L into Dane John (at toilets)



Maps and data CC-by-SA¹ OpenStreetMap² and contributors

The Big Wheel of Kent³ is organised by Spokes East Kent Cycle Campaign⁴.

¹ <http://creativecommons.org/licenses/by-sa/2.0/>

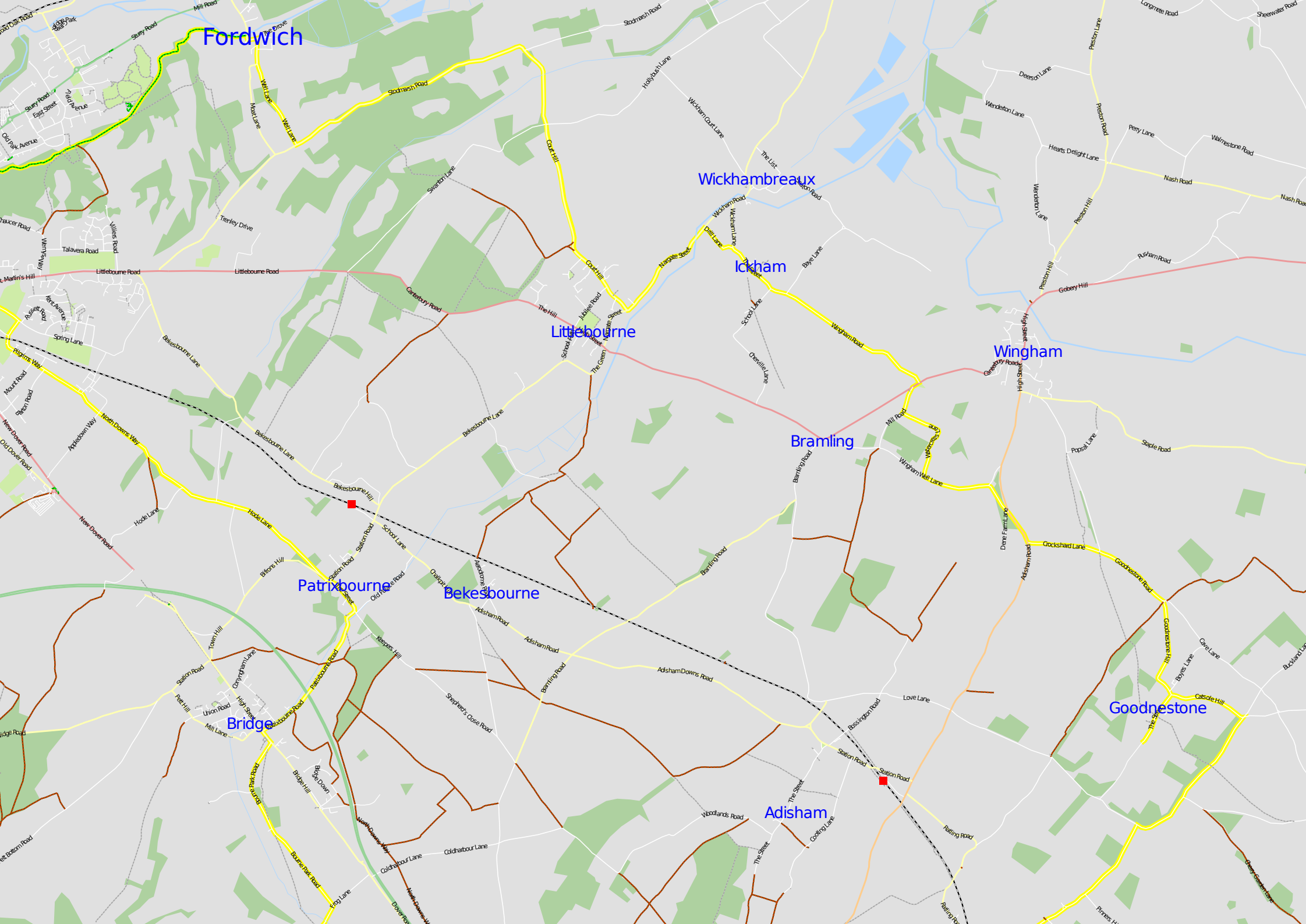
² <http://www.openstreetmap.org/>

³ <http://www.bigwheelofkent.org.uk/>

⁴ <http://www.spokeseastkent.org.uk/>

Canterbury





Fordwich

Wickhambreaux

Icham

Littlebourne

Wingham

Bramling

Patixbourne

Bakesbourne

Bridge

Goodnestone

Adisham



Bramling

Patricbourne

Bokesbourne

Goodnestone

Adisham

Bridge

Bishopsbourne

Aylesham

Nonington

Kingstone

Woollage Village

Barham