






FOLKESTONE TO CANTERBURY

Start: Pent Valley Leisure Centre on Tile Kiln Lane CT19 4ED
10.30am, Saturday 11th June 2011

Please get to the start point by 10.20 and report to the ride leader on arrival.

- Left out of the leisure centre car park and follow the road to the cement works where we will use the bridle way through the underpass.
- Right onto track. Follow track to Castle Hill onto sharp but short hill past the waterworks.
- Left on reaching the top of Castle Hill. Here we will join the Saxon Way, a gentle climb to the top, enjoying the fantastic view over the Channel.
- Second right. At the top follow road to Arpinge, passing Arpinge Court on the left. At multi junction take 2nd left RCR17 signs to Elham and to Canterbury.
- From Elham, follow the RCR 17 signs to Pett Bottom, where there will be a stop at the Duck Inn. The Duck Inn was frequented by Ian Fleming, author of the James Bond novel series.
- Continue on RCR 17 to Patricebourne, where it meets RCR 16 from Dover. From this point, the signs are for RCR 16.
- After passing Little Barton Farm, ahead into Pilgrims Way (housing estate).
- Over railway bridge and ahead into Pilgrims Road.
- Left at T-junction (mini roundabout) into Spring Lane.
- Left at T-junction into Longport SP  16 Canterbury
- Continue to Longport RBT (ignore cycle signs to right)
- Left at Longport RBT
- Straight on at two traffic lights SP   to station

- Right into Lansdown Road SP   to station which leads to cycle path
- Left to Canterbury East Station
- Right across bridge, Left and Right into Dane John Gardens.

Congratulations! You've made it.

Follow main path into Dane John Gardens.
The finish point is just past the fountain.

Please stay and enjoy the cycle festival, music, food, beer tent, and cycle attractions.



Maps and data CC-by-SA¹ OpenStreetMap² and contributors

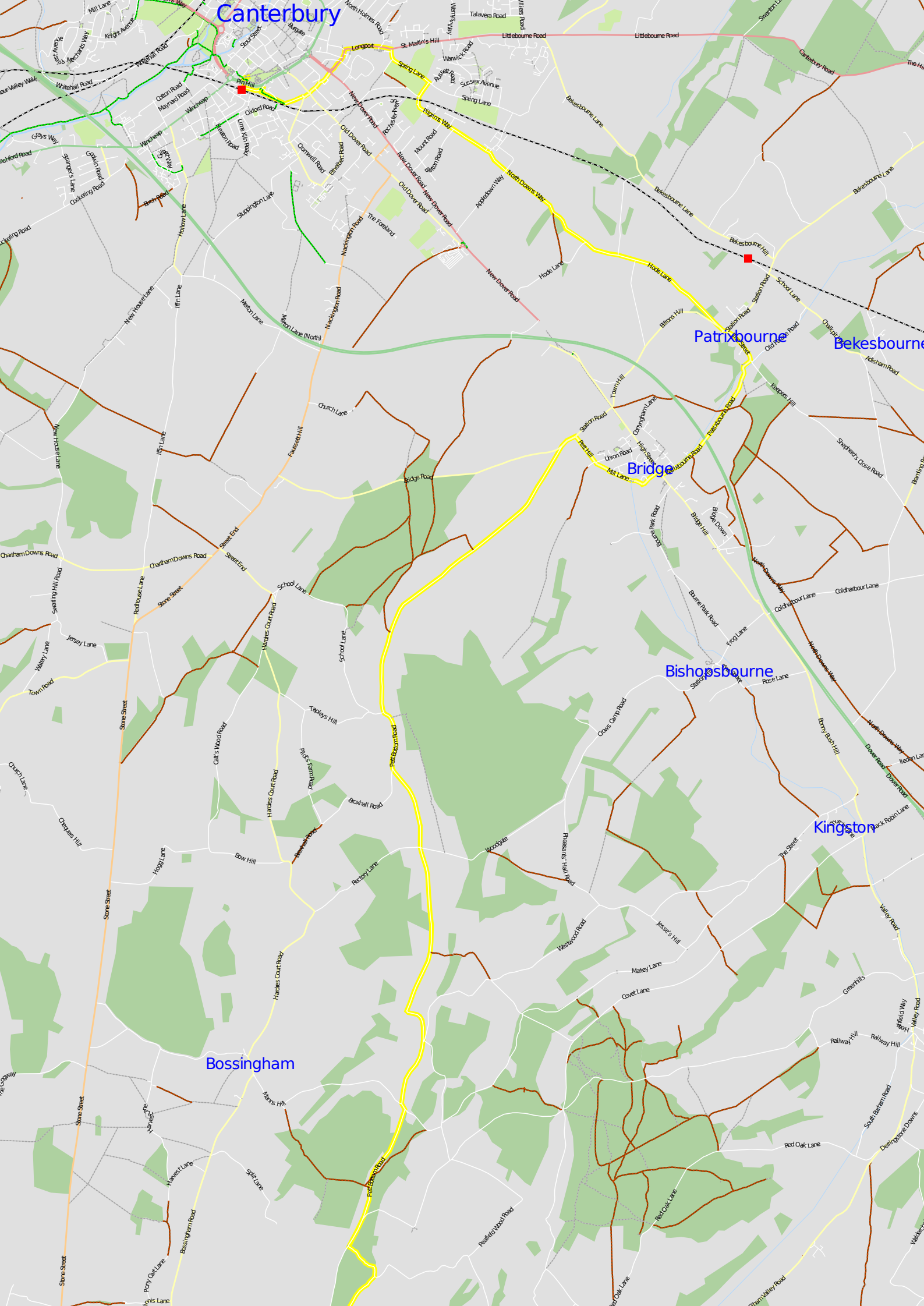
The Big Wheel of Kent³ is organised by Spokes East Kent Cycle Campaign⁴.

¹ <http://creativecommons.org/licenses/by-sa/2.0/>

² <http://www.openstreetmap.org/>

³ <http://www.bigwheelofkent.org.uk/>

⁴ <http://www.spokeseastkent.org.uk/>



Canterbury

Patrixbourne

Bekesbourne

Bridge

Bishesbourne

Kingston

Bossingham

Canterbury

