

Big Wheel of Kent cycle ride: Faversham to Canterbury


===== Key to route guide information

Sign text is in italics

Road/street names are underlined

Village names are in bold

 Take care. The more symbols, the more care needed.

 Cycle route, with route number

Directions: L: left R: right SO: straight on FWD: forward

Road layout: J: junction T: T-junction X: crossroads Y: fork
RBT: roundabout

Abbreviations: SP: signpost NSP: no signpost PH: Public house

Et en Français...

Texte de poteau indicateur est en italiques

Un nom de rue/route est souligné

Un nom de village est en caractères gras

 Attention! Plus symboles – plus d'attention ont eu besoin.

 piste cyclable, avec numero

Directions: L: gauche R: droite SO: tout droit
FWD: allez en avant





Agencement: J: jonction T: croisement X: carrefour Y: fourche
RBT: rond-point









Abbréviations: SP: Poteau indicateur (ou panneau)


NSP: Pas de Poteau indicateur

PH: Taverne (Pub)

RH: La main droite

11 miles approx. Start 11:30					
Miles	km	From Faversham recreation ground, Park Road...			
0.00	0.00	R out of Faversham recreation ground car park.			
0.12	0.20	R back into B2040, which is called <u>Whitstable Road</u> from this point.			
0.58	0.94	Over railway bridge and immediately L into <u>Graveney Road</u> at mini-RBT. <i>SP Graveney.</i>			
1.73	2.79	2nd R opposite <u>Head Hill Road</u> . <i>SP Farming World</i> and <i>Mount Ephraim</i> . Cross bridge over A299.			
2.04	3.29	R at T. <i>SP Staplestreet, Hernhill, Farming World, and Mt. Ephraim Gardens.</i>			
3.54	5.70	Pass Ephraim House then 1st L into <u>Dawes Road</u> <i>SP Dargate</i> . Climb shortly with great views to your left.			
4.72	7.59	L at T(Y). <i>SP Dargate</i> and <i>Whitstable</i> .			
5.35	8.61	Bear R at Y. <i>SP Blean</i> and <i>Whitstable</i> . Short climb then long descent to Denstroude Farm on your L.			
5.79	9.32	At Denstroude Farm there is a choice of route: Distances in (brackets) below are for the traffic-free route.			
		Via road (  busy road at next turn): Continue FWD.	A traffic-free track through the woods: R onto bridleway opposite the farm. Follow well-used route through the wildlife and bird sanctuary until reaching tarmac	Miles	km
7.35	11.82	  R uphill onto A290 into Blean . Descent and	L at X into <u>Rough Common Road</u> .	(8.44)	(13.58)

		climb after village.			
8.89	14.30	The riders on the traffic-free option will merge from your right at the mini-RBT. Continue SO on A290, SP <i>City Centre</i> .	The riders on the road option will merge from your left at the mini-RBT. R on A290, SP <i>City Centre</i> .	(8.74)	(14.06)
8.98	14.45	Use the segregated cycle path when it appears opposite Kent College.  1.			
9.10	14.64	Cross using the toucan crossing to the segregated cycle path on the other side. SP  1.			
9.20	14.80	R into <u>Neals Place Road</u> , passing water tower. (Magnificent view of the cathedral to your left soon)			
9.48	15.25	SO onto cycle path SP <i>City Centre</i>  1			
9.87	15.88	L at T on path after cycling round entire edge of Dukes Meadow. SP  1			
9.91	15.94	FWD on <u>Westgate Court Avenue</u>			
10.11	16.27	L into <u>Fisher Road</u> SP <i>Canterbury</i>  1			
10.17	16.37	SO (R) onto cycle path SP  1			
10.25	16.49	L onto <u>London Road</u> outside Victoria Hotel. SP  1 Join cycle path shortly thereafter.			
10.29	16.56	Cross London Road using toucan crossing. SP <i>City Centre</i>  1			
10.30	16.58	L on cycle path leading to <u>Queens Avenue</u> avoiding underpass.			
10.37	16.68	SO (R) into <u>Queens Avenue</u>			

10.59	17.04	SO (L-R) into <u>Whitehall Bridge Road</u> . SP  1 SO past bollards over railway bridge
10.69	17.20	Almost straight away, R into <u>Whitehall Road</u> . Pass under <u>Rheims Way</u> .
10.84	17.44	L onto cycle path around edge of Toddlers Cove Car Park.
10.93	17.58	At Y, sharp L, then bridge over river.
11.07	17.81	FWD following path beside river under Rheims Way
11.17	17.97	L at T. St. Mildred's Church visible on L.
11.19	18.00	R into <u>Gas Street</u> . SP  18
11.25	18.10	At junction with <u>Castle Street</u> , SO onto cycle path, passing Castle Row car park on L. SP  18
11.29	18.17	SO over <u>Castle Row</u> into Dane John Gardens. SP  18
11.37	18.30	Finish at Big Wheel of Kent cycling celebration.



Maps and data CC-by-SA¹ OpenStreetMap² and contributors

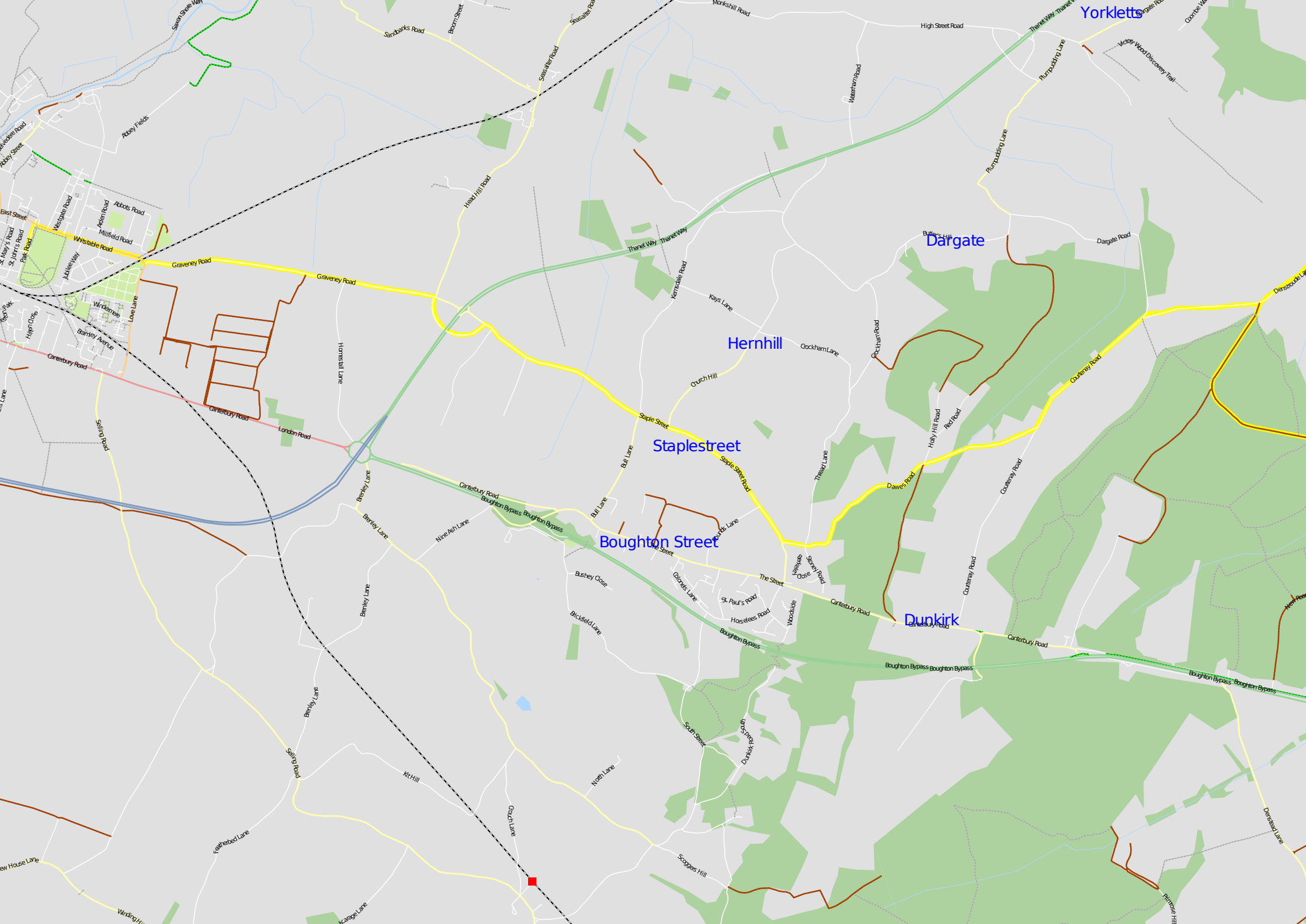
The Big Wheel of Kent³ is organised by Spokes East Kent Cycle Campaign⁴.

¹ <http://creativecommons.org/licenses/by-sa/2.0/>

² <http://www.openstreetmap.org/>

³ <http://www.bigwheelofkent.org.uk/>

⁴ <http://www.spokeseastkent.org.uk/>



Yorklets

Dargate

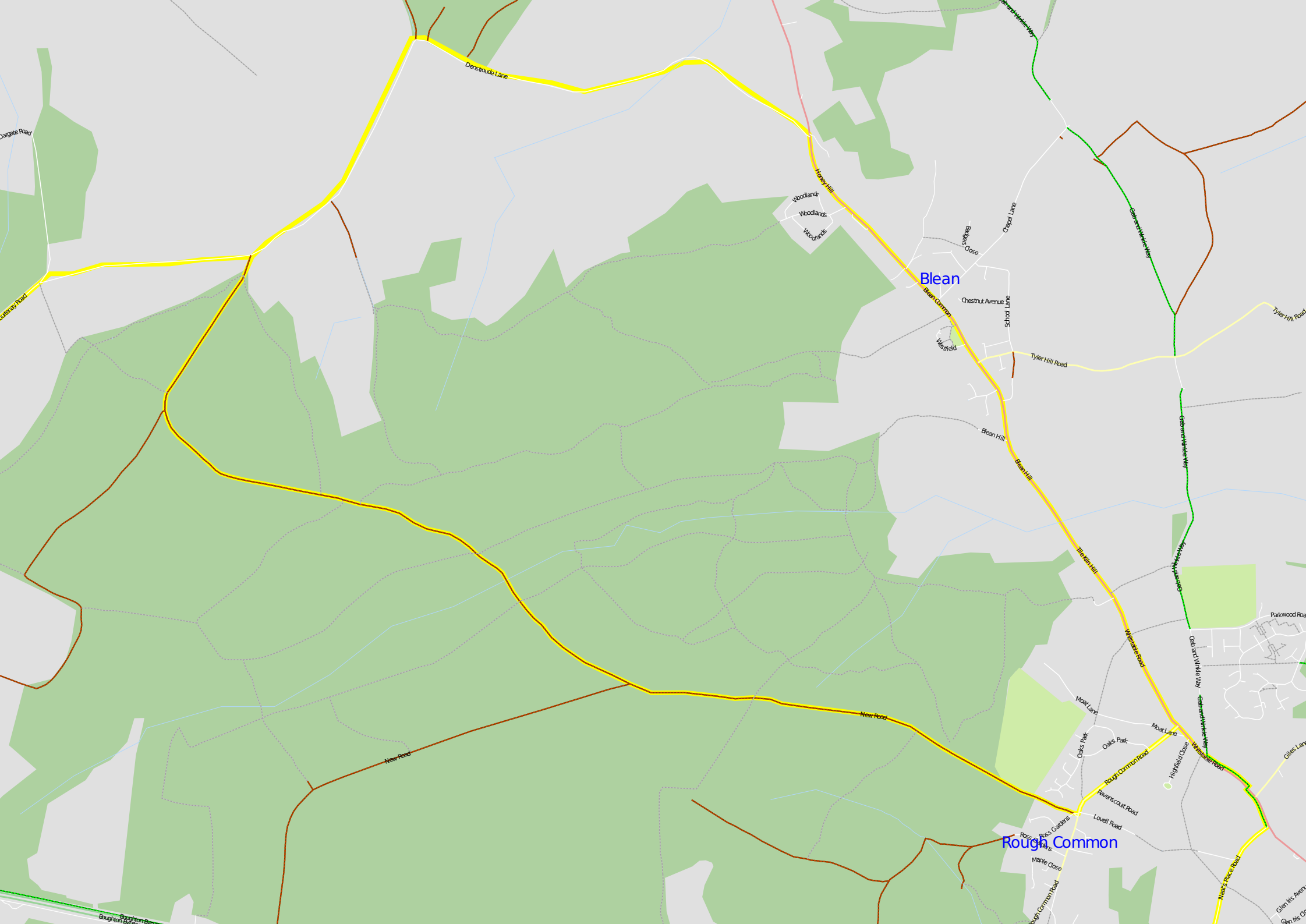
Hernhill

Staplestreet

Boughton Street

Dunkirk





Blean

Rough Common

Derstouds Lane

Woodlands
Woodlands
Woodlands

Blean Common

Wesfield

Blean Hill

Blean Hill

Tilford Hill

Windsore Road

New Road

New Road

Moat Lane

Oaks Park

Oaks Park

Moat Lane

Rough Common Road

Reverscourt Road

Lovell Road

Ross Close

Maple Close

Rough Common Road

Highfield Close

Windsore Road

Nest's Place Road

Parkwood Road

Cap Stn Walkie Way

Cap Stn Walkie Way

Cap Stn Walkie Way

Giles Lane

Glen Hill Avenue

Glen Hill Close

Dargate Road

Cartway Road

Boughton Road

Tyler Hill Road

Steeple Close

Chapel Lane

Chestnut Avenue Lane

School Lane

Tyler Hill Road

Greenhill Walkie Way

Greenhill Walkie Way

Greenhill Walkie Way

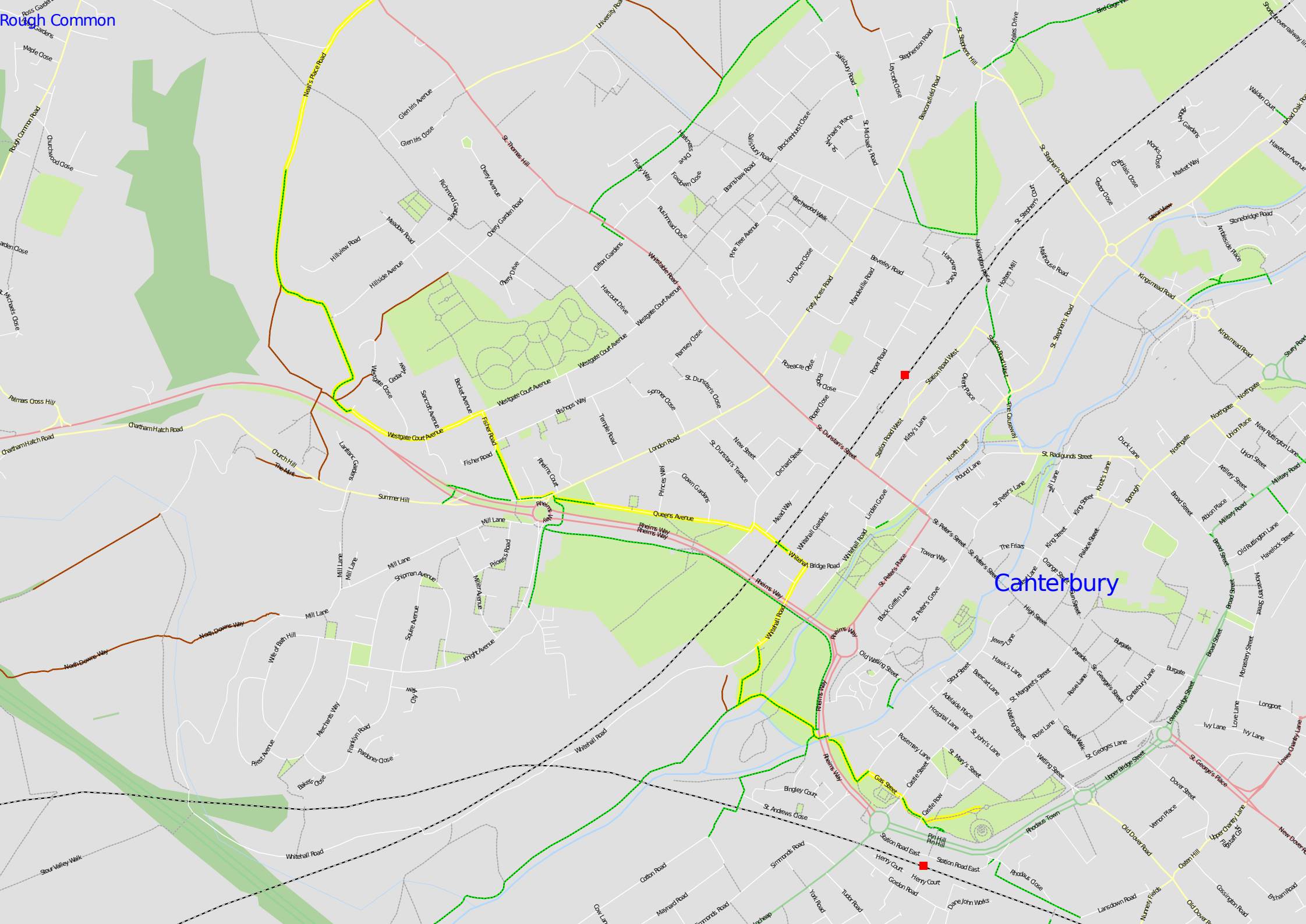
Greenhill Walkie Way

Greenhill Walkie Way

Greenhill Walkie Way

Greenhill Walkie Way

Rough Common



Canterbury

Map labels include: Rough Common, St. Thomas Hill, Westgate Court Avenue, Queen's Avenue, Rhenus Way, Station Road West, Station Road East, and various residential streets such as Westgate Court Avenue, Rhenus Way, and Station Road West.