

Big Wheel of Kent cycle ride: Ashford to Canterbury

===== Key to route guide information

Sign text is in italics

Road/street names are underlined

Village names are in bold

⚠ Take care. The more symbols, the more care needed.

🚲 Cycle route, with route number

Directions: L: left R: right SO: straight on FWD: forward

Road layout: J: junction T: T-junction X: crossroads Y: fork
RBT: roundabout

Abbreviations: SP: signpost NSP: no signpost PH: Public house

Et en Français...

Texte de poteau indicateur est en italiques

Un nom de rue/route est souligné

Un nom de village est en caractères gras

⚠ Attention! Plus symboles – plus d'attention ont eu besoin.

🚲 piste cyclable, avec numero

Directions: L: gauche R: droite SO: tout droit

FWD: allez en avant

Agencement: J: jonction T: croisement X: carrefour Y: fourche

RBT: rond-point






Abbréviations: SP: Poteau indicateur (ou panneau)

NSP: Pas de Poteau indicateur

PH: Taverne (Pub)

RH: La main droite

21 miles approx.		Start 11:00
Miles	km	From Ashford International railway station (Domestic side)...
0.00	0.00	R to pick up cycle path
0.12	0.20	R at T with National Cycle Route 18, under railway.
0.17	0.28	L at T with road. <i>SP Designer Centre.</i>
0.33	0.53	At RBT turn L into <u>New Town Road</u> under the railway bridge.
0.87	1.40	FWD to L turn onto cycle path, soon after <u>Turner Close</u> turning. Pass under railway.
0.99	1.60	R into <u>Hunter Avenue</u> , then L into <u>Bentley Road</u> .
1.47	2.36	SO (R-L) at X with <u>Osbourne Road</u> into <u>Church Road</u> . William Harvey PH on RH side.
1.77	2.85	FWD until traffic-lights at T with <u>Hythe Road</u> . ⚠ R then L into <u>Lees Road</u> , under motorway. The road then becomes <u>Silver Hill Road</u> .
2.16	3.47	Bear R at mini-RBT.
2.21	3.56	⚠ SO into <u>Blackwall Road South</u> at X with <u>Kennington Road</u> . Bear R and continue past farms. SP 🚲 18.
3.54	5.69	R, turning off 🚲 18, into Goodcheap Lane (NSP). <i>SP Byway.</i> The route passes a number of farm buildings, then Hinxhill Church on your right.
4.61	7.41	L (SO) on winding road. NSP.
5.32	8.56	2nd R into <u>Spelders Hill</u> . <i>SP Brook</i> , just before a sharp L turn. Through village of Brook .
6.92	11.13	R on LH turn SP <i>Brabourne and Stowting.</i>
8.50	13.68	Sharp uphill L at T. SP <i>Hastingleigh and Waltham.</i> Select a low gear for this climb.
9.67	15.56	SO at X. SP <i>Waltham and Canterbury.</i> Follow road to outskirts of Waltham .
12.09	19.45	L at J SP <i>Crundale and Chartham.</i>
12.72	20.46	SO at X SP <i>Chartham</i> and SP 🚲 18 <i>Canterbury.</i> Follow lane for 3 miles through Denge Wood.
15.91	25.60	L at T. SP <i>Chilham</i> and SP 🚲 18 via Chartham
16.17	26.02	R at J. SP 🚲 18

16.77	26.98	SO at X SP  18 <i>Chartham</i>
17.43	28.04	R at T (by Chartham Church) SP  18 L just after Chartham Village Hall and before river into the Riverside Path. This is the beginning of the Great Stour Way cycle path. Continue along path to Canterbury.
20.46	32.92	R at Y as you enter Toddler's Cove play area, and R over bridge
20.60	33.14	R just before dual carriageway. SP  18 City Centre L under bridge alongside River Stour. Please dismount as signed.
20.74	33.37	L at J just before Canterbury Castle SP  18 East Station R into Gas St SP  18 SO at Castle Street
20.84	33.53	SO at Castle Row into Dane John Gardens. You've arrived at the Big Wheel of Kent Cycle Celebration.



Maps and data CC-by-SA¹ OpenStreetMap² and contributors

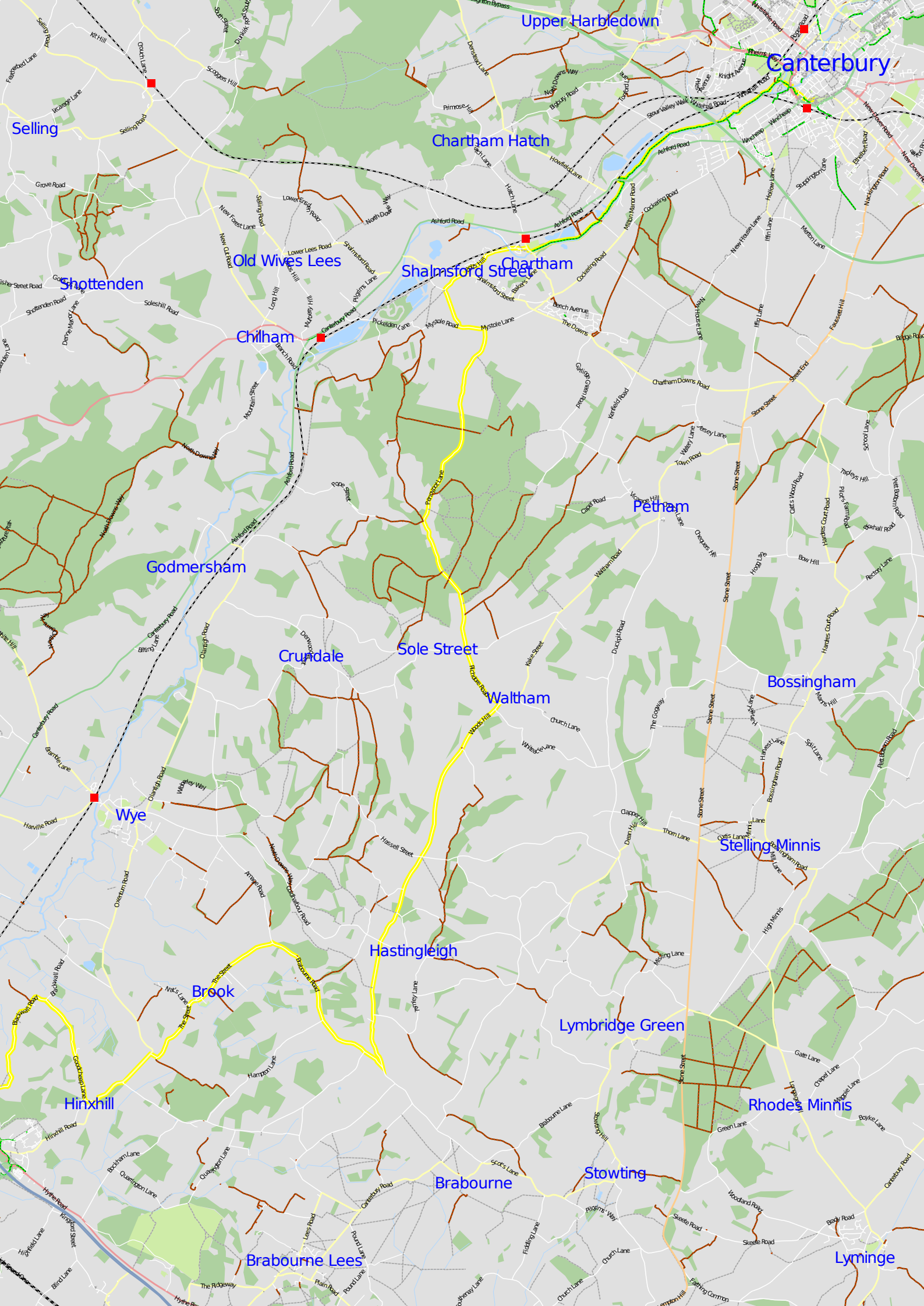
The Big Wheel of Kent³ is organised by Spokes East Kent Cycle Campaign⁴.

¹ <http://creativecommons.org/licenses/by-sa/2.0/>

² <http://www.openstreetmap.org/>

³ <http://www.bigwheelofkent.org.uk/>

⁴ <http://www.spokeseastkent.org.uk/>



Upper Harbledown

Canterbury

Selling

Chartham Hatch

Shottenden

Old Wives Lees

Shalmsford Street

Chartham

Chilham

Godmersham

Petram

Cruddale

Sole Street

Waltham

Bossingham

Wye

Stelling Minnis

Hastingsleigh

Brook

Lymbridge Green

Hinxhill

Rhodes Minnis

Brabourne

Stowting

Brabourne Lees

Lyminge

Upper Harbledown

Canterbury

Chartham Hatch

Chartham

Shalmsford Street

